





























KOŁOBRZEG



Baltic Sea

Podczele 3 km
Ustronie Morskie 11 km

Legend

-  Hotel, Sanatorium
Holiday resort
-  Car park
-  Transport center
-  Taxi stop
-  Hospital
-  Church
-  Camping site
-  Petrol station
-  Tourist information
-  Post office
-  Tennis court
-  Toilet
-  Milenium Sport Complex
-  Animal shelter
-  Fountain
-  Museum
-  Town playground
-  Dog Beach
-  Stadium, sport pitch
-  Skatepark
-  Bus stop
-  Monument
-  Railway lines
-  Cycle paths
-  R 10 Cycle Route
-  E-9 Koszalin Seaside Hiking Trail
Salt Trail
-  Jana Frankowski Trail
-  Municipal Fortifications Trail
- Pomeranian Way of St James

